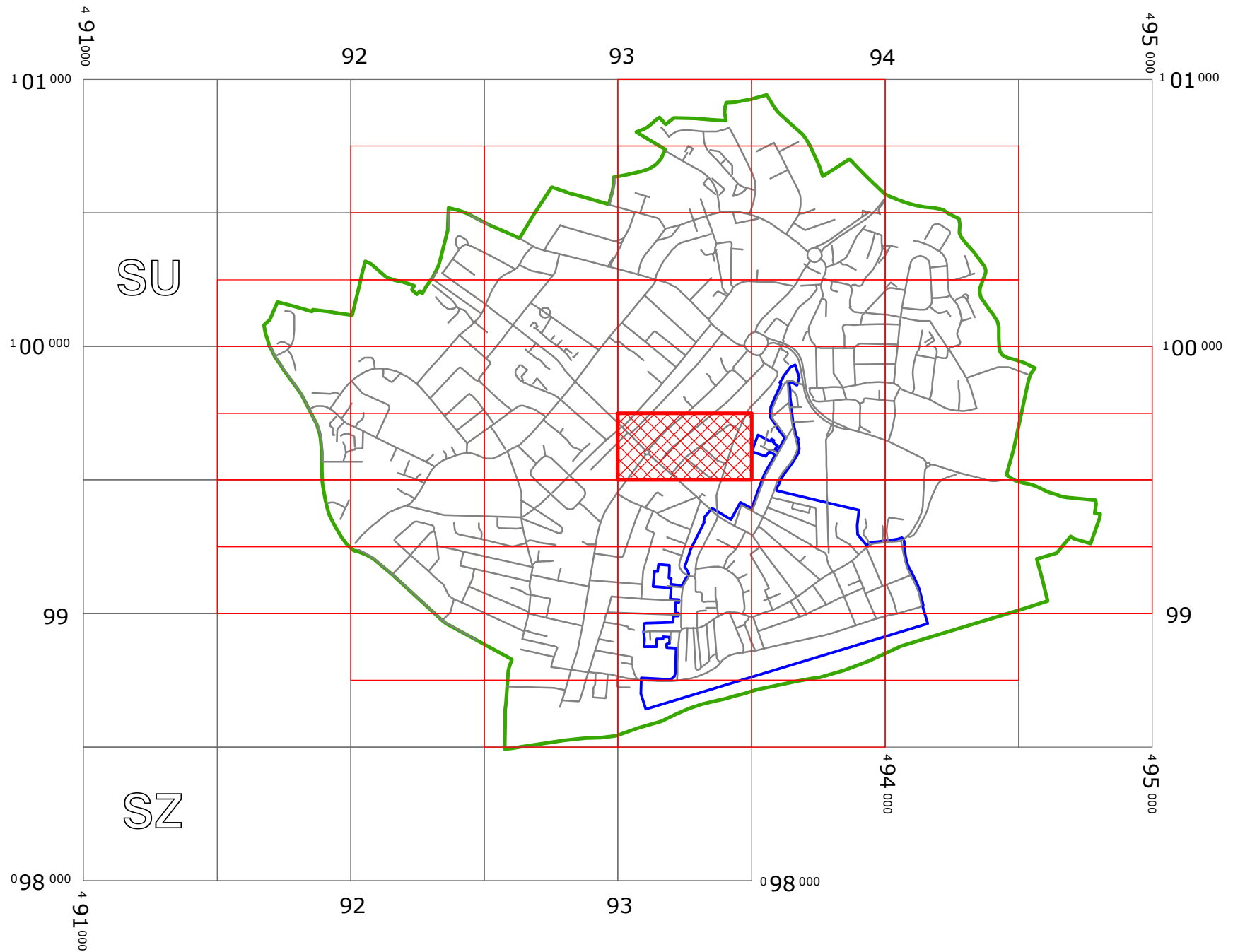


WEST SUSSEX COUNTY COUNCIL  
((ARUN DISTRICT))  
(PARKING PLACES & TRAFFIC REGULATION)  
(CONSOLIDATION) ORDER 2010)  
(BOGNOR REGIS: VICTORIA DRIVE AMENDMENT) ORDER 2013

BOGNOR REGIS: LOCATION OF WAITING RESTRICTIONS



KEY:

- OS TILE GRID
- PARKING TILE GRID
- LOCATION OF WAITING RESTRICTIONS
- PARISH BOUNDARY
- BOGNOR REGIS CONTROLLED PARKING ZONE
- ROAD NETWORK



West Sussex County Council  
Communities & Infrastructure  
The Grange  
Tower Street  
Chichester  
West Sussex  
PO19 1RH

WEST SUSSEX COUNTY COUNCIL  
((ARUN DISTRICT)  
(PARKING PLACES AND TRAFFIC REGULATION)  
(CONSOLIDATION) ORDER 2010)  
(BOGNOR REGIS: VICTORIA DRIVE AMENDMENT)  
ORDER 2013  
LOCATION OF WAITING RESTRICTIONS






Reproduced from or based upon 2010 Ordnance Survey mapping  
with permission of the Controller of HMSO (c) Crown Copyright reserved.  
Unauthorised reproduction infringes Crown copyright and may lead  
to prosecution or civil proceedings West Sussex County Council Licence No. 100023447

SCALE: 1:20,000  
DATE:16/09/2013

Key for Waiting Restrictions

All areas over which the provision of the orders apply are defined by the shaded areas as shown on the following plans plus a contiguous area not indicated on the plans of verge and/or footway between the carriageway edge and the highway boundary. The plans in this schedule are based upon grid references of the Ordnance Survey National Grid defined by the OSGB 36 triangulation.

Prohibition of waiting

101		check	No waiting at any time
105		smallwave2	No waiting 8.00am-6.00pm any day
112		dot5	No waiting 8.00am-6.00pm Mon-Fri

Clearways

1100		usgs503	School Keep Clear-No stopping at any time
------	---	---------	---

 Boundary of controlled parking zone

**WEST SUSSEX COUNTY COUNCIL**  
**((ARUN DISTRICT) (PARKING PLACES AND TRAFFIC REGULATION)**  
**(CONSOLIDATION) ORDER 2010)**

**(BOGNOR REGIS: VICTORIA DRIVE AMENDMENT) ORDER 2013**

West Sussex County Council in exercise of their powers under Sections 1 (1) 2 (1) and (2), 4 (2), 45, 46, 49 and 53 and Part IV of Schedule 9 of the Road Traffic Regulation Act 1984 ("the Act") as amended and of all other enabling powers and after consultation with the Chief Officer of Police in accordance with Part III of Schedule 9 to the Act hereby make the following Order:-

1. This Order shall come into operation on the Sixteenth day of September 2013 and may be cited as "West Sussex County Council ((Arun District) (Parking Places And Traffic Regulation) (Consolidation) Order 2010) (Bognor Regis: Victoria Road Amendment) Order 2013".
2. The "West Sussex County Council (Arun District) (Parking Places and Traffic Regulation) (Consolidation) Order 2010" is hereby amended by the replacement of the plan specified in the First Schedule to this Order, with the plan specified in the Second Schedule, attached hereto.

**FIRST SCHEDULE**  
**Plan to be Replaced**

SZ9399NWS (Issue Number 1)

**SECOND SCHEDULE**  
**Replacement Plan**

SZ9399NWS (Issue Number 2)

THE Common Seal of THE  
 WEST SUSSEX COUNTY COUNCIL  
 was hereto affixed the *TWELFTH*

day of *SEPTEMBER* 2013



Authorised Signatory  
 JWA-018-MM



*04/08 DELEGATED AUTHORITY*





West Sussex County Council  
Infrastructure  
The Grange  
Tower Street  
Chichester  
West Sussex  
PO19 1RH

ARUN DISTRICT: BOGNOR REGIS  
WAITING RESTRICTIONS

Reproduced from or based upon 2009 Ordnance Survey mapping with permission of the Controller of HMSO (c) Crown Copyright reserved.  
Unauthorised reproduction infringes Crown copyright and may lead to prosecution or civil proceedings West Sussex County Council Licence No. 100023447

FILE REF NO:  
SZ9399NWS

SHEET ISSUE NO 2  
SHEET ACTIVE FROM - 16/09/2013



SCALE:  
1:1250  
at A3 size